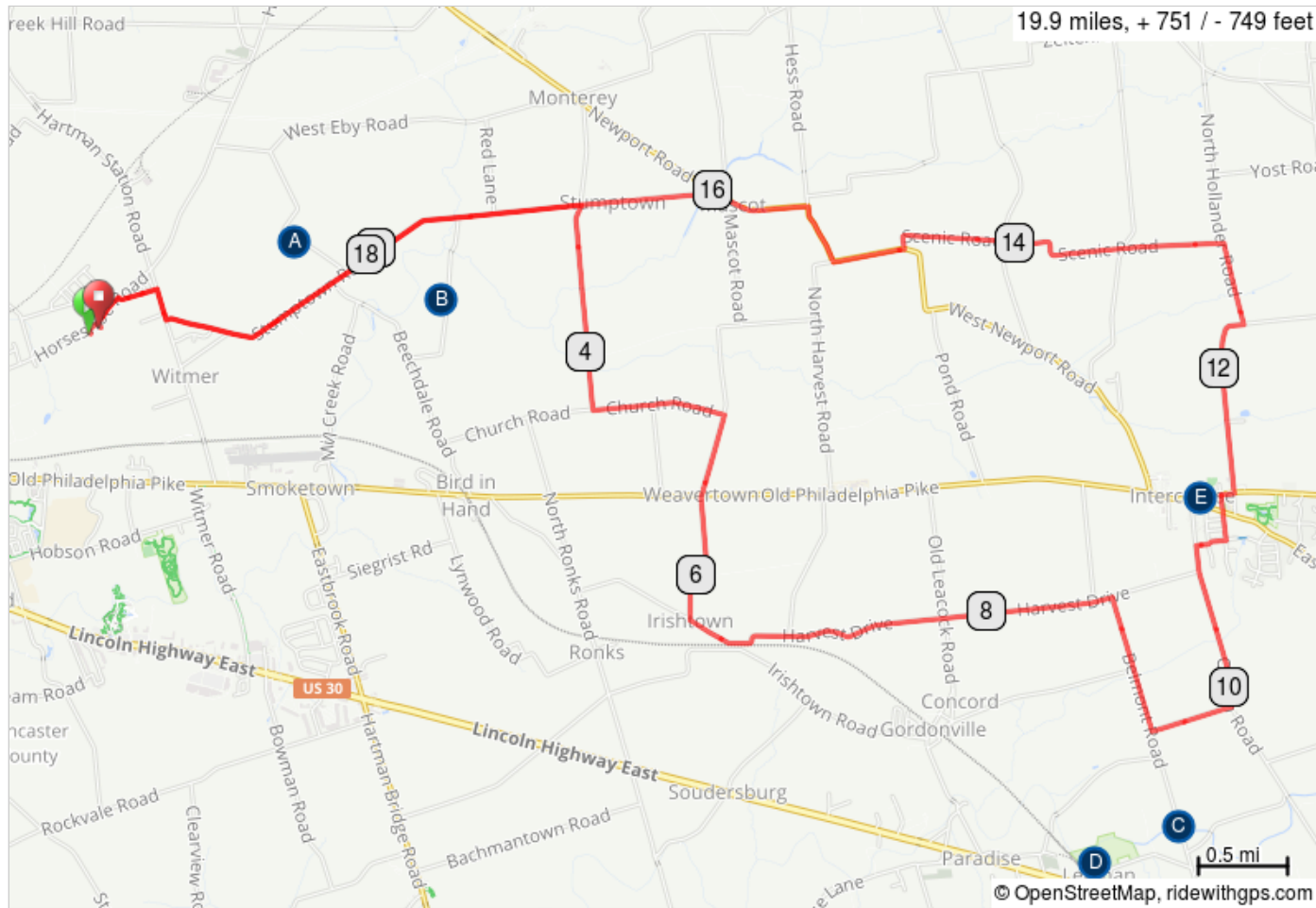
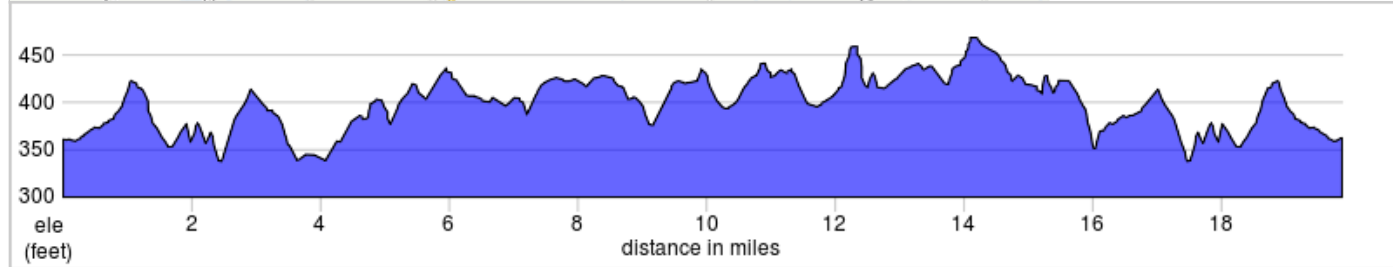


# CV Buena Vista Short (20R)



















Start: Conestoga Valley High School  
Classification: Rolling  
Max Grade: 3.7%  
Rev: 7/4/17













- A. Camel farm - Miller's Organic Farm
- B. Bird-in-Hand Bake Shop
- C. Pequea #4 / Eshleman's Covered Bridge
- D. Paradise Community Park
- E. Intercourse Bike Works



CV Buena Vista Short (20R)

	0.0	Start of route
	0.0	R onto Horseshoe Rd
	0.3	R onto Hathaway Rd
	0.5	R onto Mt Sidney Rd
	0.7	L onto Stumptown Rd
	3.2	R onto Monterey Rd
	4.3	L onto Church Rd
	5.0	R onto N Weavertown Rd
	6.3	L onto Harvest Dr.
	6.5	Continue onto Harvest Dr
	8.7	R onto Belmont Rd/T684
	9.5	L onto W Pequea Ln
	9.9	L onto Queen Rd
	10.8	R onto Holly Dr
	11.0	L onto Evergreen St
	11.2	R onto PA-340 E
	11.3	L onto N Hollander Rd

11.3 miles. +416/-343 feet

	12.3	L TSO N Hollander Rd
	12.8	L onto Scenic Rd
	14.1	R onto S Groffdale Rd
	14.1	L onto Scenic Rd
	14.7	R onto PA-772 W
	15.1	R TSO PA-772 W
	15.5	L TSO PA-772 W
	16.0	L onto Stumptown Rd
	19.3	R onto Mt Sidney Rd
	19.4	L onto Hathaway Rd
	19.7	L onto Horseshoe Rd
	19.9	End of route

8.6 miles. +275/-347 feet