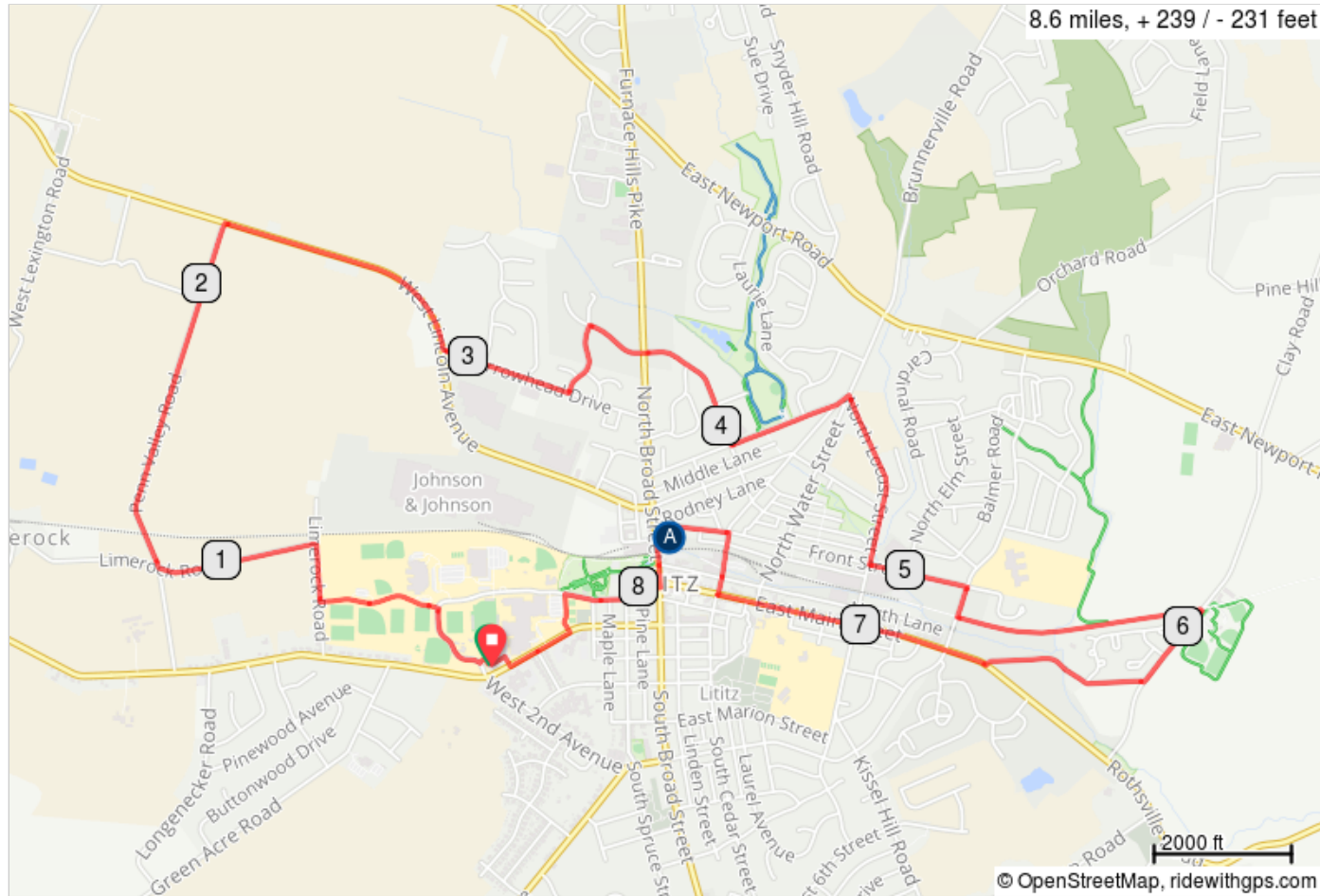


WH Emily's Ice Cream Ride (9F)



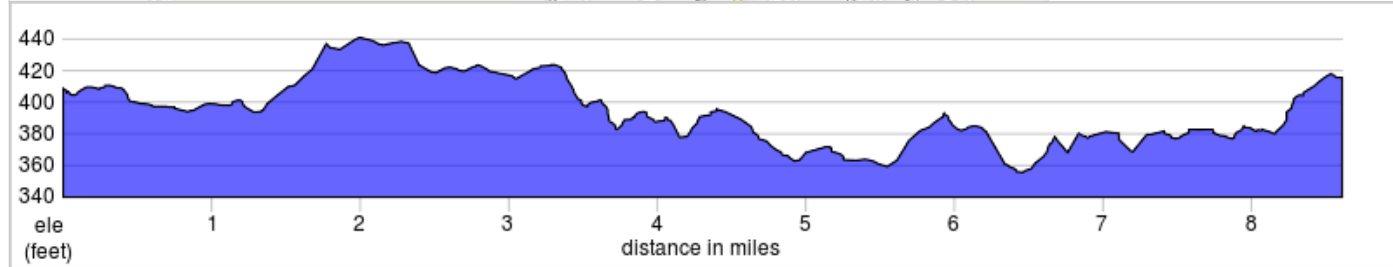
Start: Warwick High School

Destination: Greco's Ice Cream Shop

















Terrain: Flat
Max Grade: 2.9%

Rev: May 2018



A. Greco's Ice Cream Shop



















WH Emily's Ice Cream Ride (9F)

Dist	Type	Note
0.0		Start of route
0.0		R onto Campus Dr
0.3		L onto Middle School Dr.
0.6		R onto Limerock Rd
0.7		L to stay on Limerock Rd
1.2		R onto Penn Valley Rd
2.2		R onto Doe Run Rd
2.9		L onto Arrowhead Dr
3.3		L onto Danbury Dr
3.5		R onto Wynfield Dr
3.7		Continue onto N New St (cross Rte 501)
4.0		L onto Market St
4.4		Bear L onto N Cedar St
4.4		Continue onto N Locust St
4.9		L onto Front St
5.2		R onto N Oak St

5.2 miles. +105/-141 feet

Dist	Type	Note
8.5		R into School Parking Lot
8.6		End of route

0.3 miles. +0/-1 feet

Dist	Type	Note
5.3		L onto Lititz-Warwick Trailway
5.9		R onto Clay Rd
6.2		R onto Lititz Run Rd
6.6		R onto E Main St
7.4		R onto N Cedar St
7.6		L onto Front St
7.7		L onto Ranck Ln
7.8		Ranck Ln turns R and becomes E Kleine Ln
7.8		Stop at Greco's Ice Cream Shop
7.8		Resume route by turning R on E Kleine Ln
7.8		L onto N Broad St
7.9		R onto W Main St
8.0		L onto N Spruce St
8.1		R onto Maple St
8.2		L onto Warwick HS Dr.
8.3		R onto W Orange St

3.2 miles. +100/-60 feet