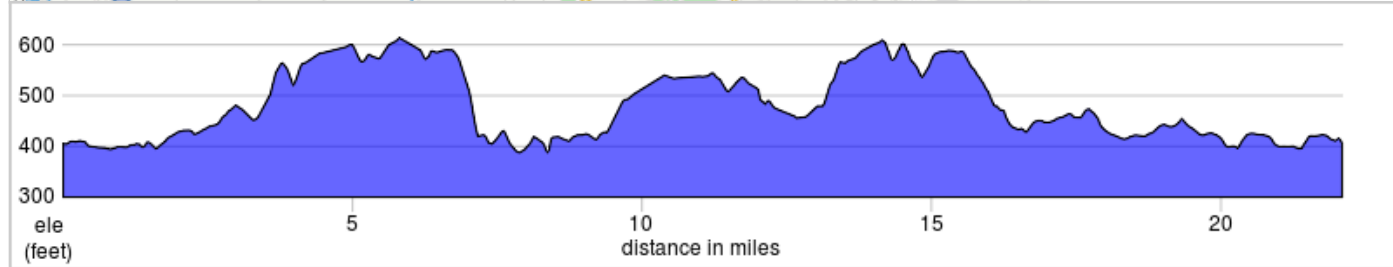
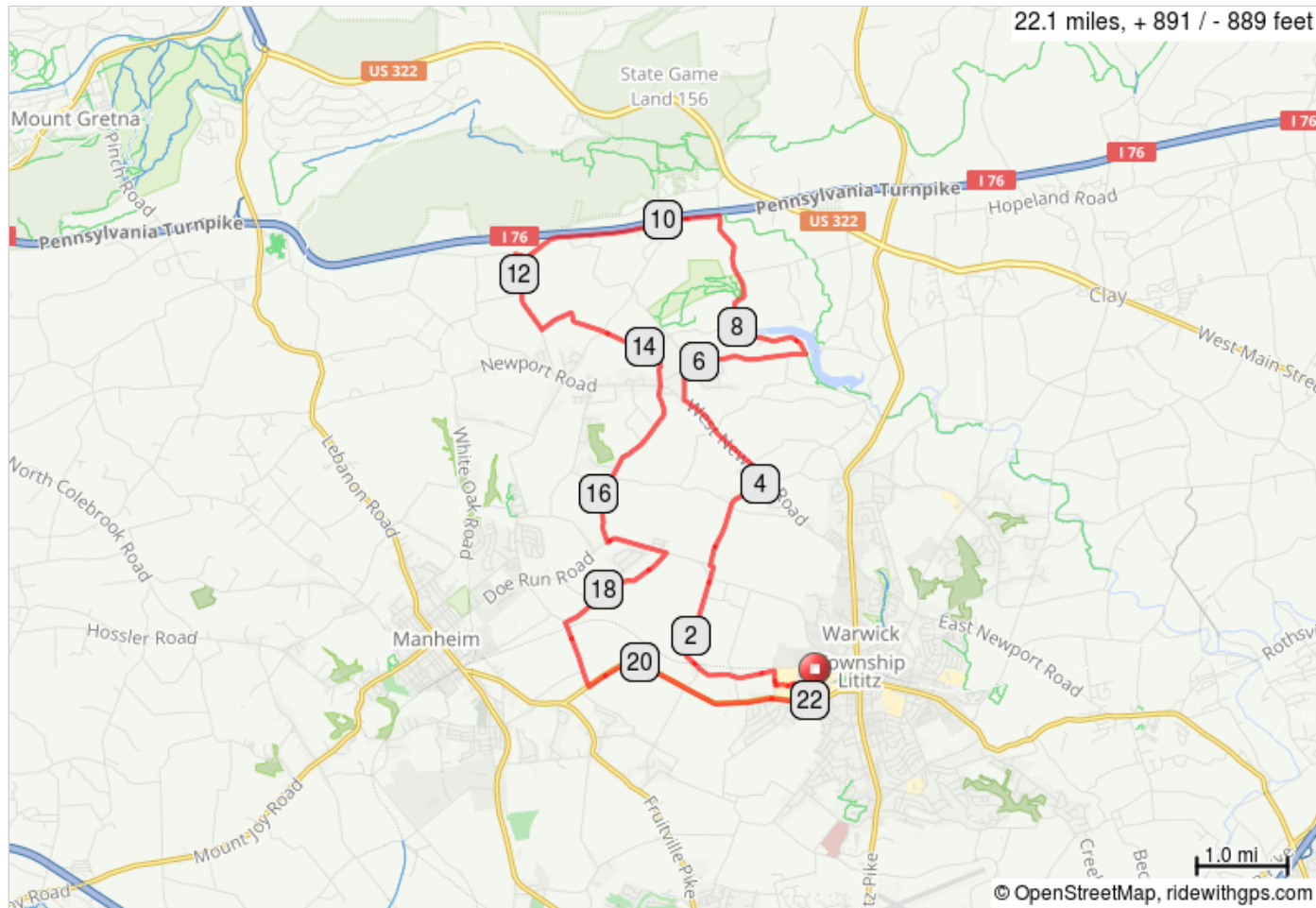

























# WH Warwick Speedwell Forge Reverse



WH Warwick Speedwell Forge Reverse

Type	Dist	Note	Prev
	0.0	Start of route	0.0
	0.0	R onto Campus Dr	0.0
	0.2	L on Maple Ave / Warwick Middle School	0.2
	0.6	R onto Limerock Rd	0.3
	1.6	Continue onto W Lexington Rd	1.0
	2.9	R to stay on W Lexington Rd	1.3
	4.1	L onto West Newport Road	1.2
	5.5	R onto Oak Lane	1.3
	5.8	R onto West Brubaker Valley Road	0.3
	7.2	L onto Lakeview Drive (Caution) at bottom of hill.	1.4
	8.1	R onto Speedwell Forge Road	1.0
	9.4	L onto Mountain Road	1.3
	11.7	L onto Locust Grove Road	2.3
	12.7	L onto Airy Hill Road	0.9
	14.2	R onto Speedwell Forge Rd	1.5

14.2 miles. +680/-478 feet

Type	Dist	Note	Prev
	14.5	T on Elm Rd	0.4
	16.5	L onto Doe Run Rd	2.0
	17.2	R onto Indian Village Rd	0.7
	18.6	L onto S Penryn Rd	1.4
	19.3	L onto PA-772 E	0.8
	22.0	L onto Campus Dr	2.7
	22.1	R to parking lot	0.0
	22.1	End of route	0.0

7.9 miles. +197/-389 feet