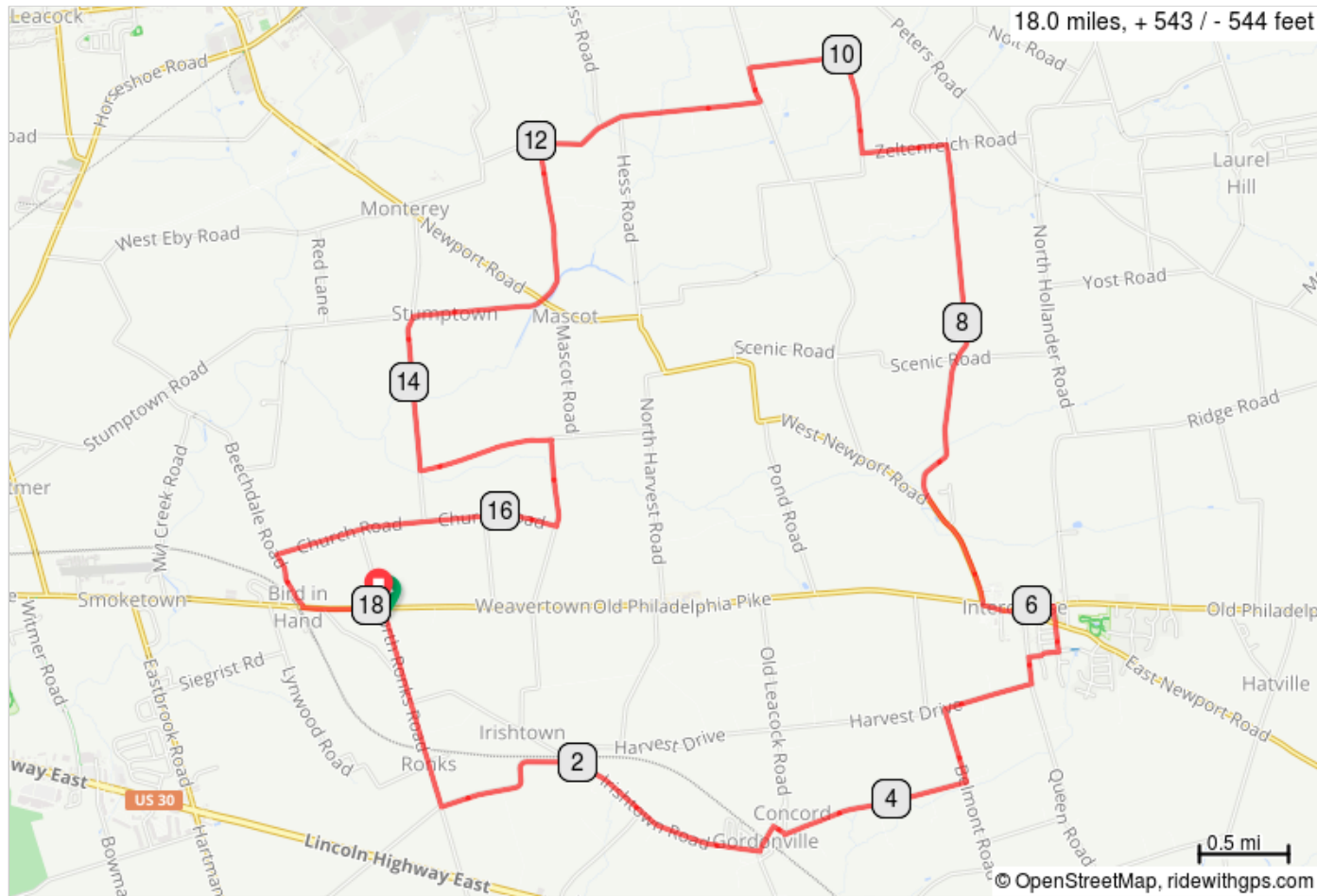


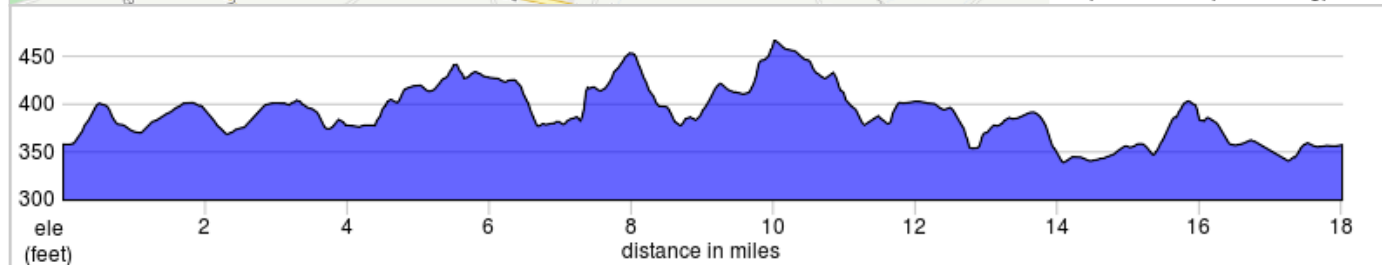
# BI Two in the Bush Tour (18F)


















Start: Bird in Hand Restaurant

Terrain: Flat  
Max Grade: 3.6%














Rev: May 2018



## BI Two in the Bush Tour (18F)

Dist	Type	Note
0.0		Start of route
0.0		Exit behind restaurant by Waters Edge Mini Golf then R onto Ronks Rd
1.1		L onto Irishtown Rd
3.1		L onto Old Leacock Rd
3.3		R onto Vigilant St
3.4		R to stay on Vigilant St
3.4		L onto E Gordon Rd
4.4		L onto Belmont Rd/T684
4.8		R onto Harvest Dr/T533
5.3		L onto Queen Rd
5.5		R onto Holly Dr
5.6		L onto Evergreen St/T805
5.8		Continue straight on Evergreen St (cross Hwy 772 / Newport Rd)
5.9		L onto PA-340 W
6.3		R onto PA-772 W

6.3 miles. +186/-120 feet

Dist	Type	Note
6.9		Bear R onto Centerville Rd
9.0		L onto T535/Zeltenreich Rd
9.5		R onto Musser School Rd/T749
10.5		L onto S Groffdale Rd/T684
10.7		R onto E Eby Rd/T749
12.0		L onto Stumptown Rd
13.6		L onto Monterey Rd
14.5		L onto Miller Ln
15.2		R onto T798/N Weavertown Rd
15.7		R onto Church Rd
17.3		L onto Beechdale Rd
17.6		L onto PA-340 E
18.0		End of route

11.7 miles. +335/-360 feet