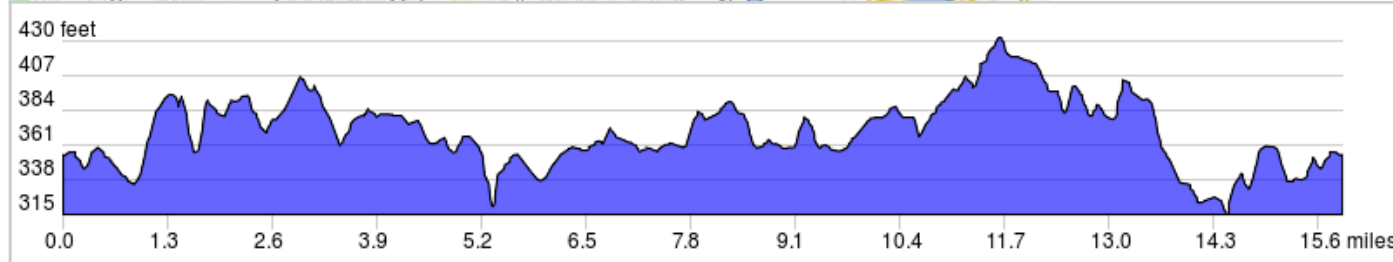






EP East Pete Treat (16F)







Start: East Petersburg Elementary School
Classification: Flat
Max Grade: 3.9%














EP East Pete Treat (16F)

Type	Dist	Note
	0.0	Start of route
	0.1	R onto PA-741 E/Lemon St
	0.6	R onto Leebrook (becomes Colebrook)
	2.1	R onto State Rd / PA-722 E
	2.4	L onto Metzler Rd
	3.0	R onto Stevens St
	3.8	L onto High St
	4.1	R onto Graystone Rd
	5.1	Bear L onto E Petersburg Rd / PA-722 E
	5.4	L onto Koser Rd
	6.6	L onto Buckwalter Rd
	6.7	L onto Sarsen Dr
	7.3	R onto Stonehenge Dr
	7.6	L onto Bluestone Dr
	7.9	R onto Snyder Rd

7.9 miles. +260/-239 feet

Type	Dist	Note
	12.7	L onto Cobblestone Ln
	13.2	R onto Buch Ave (becomes Miller)
	15.6	R onto PA-741 W/S Lemon St
	15.9	End of route

3.5 miles. +101/-140 feet

Type	Dist	Note
	8.1	Continue onto Harvest Dr
	8.2	Continue straight onto Olde Field Dr
	8.3	Continue onto Harvest Dr
	8.8	L onto Olde Field Dr
	8.9	L onto Koser Rd
	9.3	R onto Jetstar / Bucky Dr
	9.6	L onto W Airport Rd
	10.9	R onto Oregon Rd / PA-722 W
	11.1	R onto Wagonwheel Rd
	11.2	L onto Portland Pl
	11.3	L onto Pointe Blvd
	11.4	R onto Oregon Rd / PA-722 W
	12.3	R onto Petersburg Rd / PA-722 W
	12.4	L onto Pebblebrook Dr

4.5 miles. +127/-112 feet