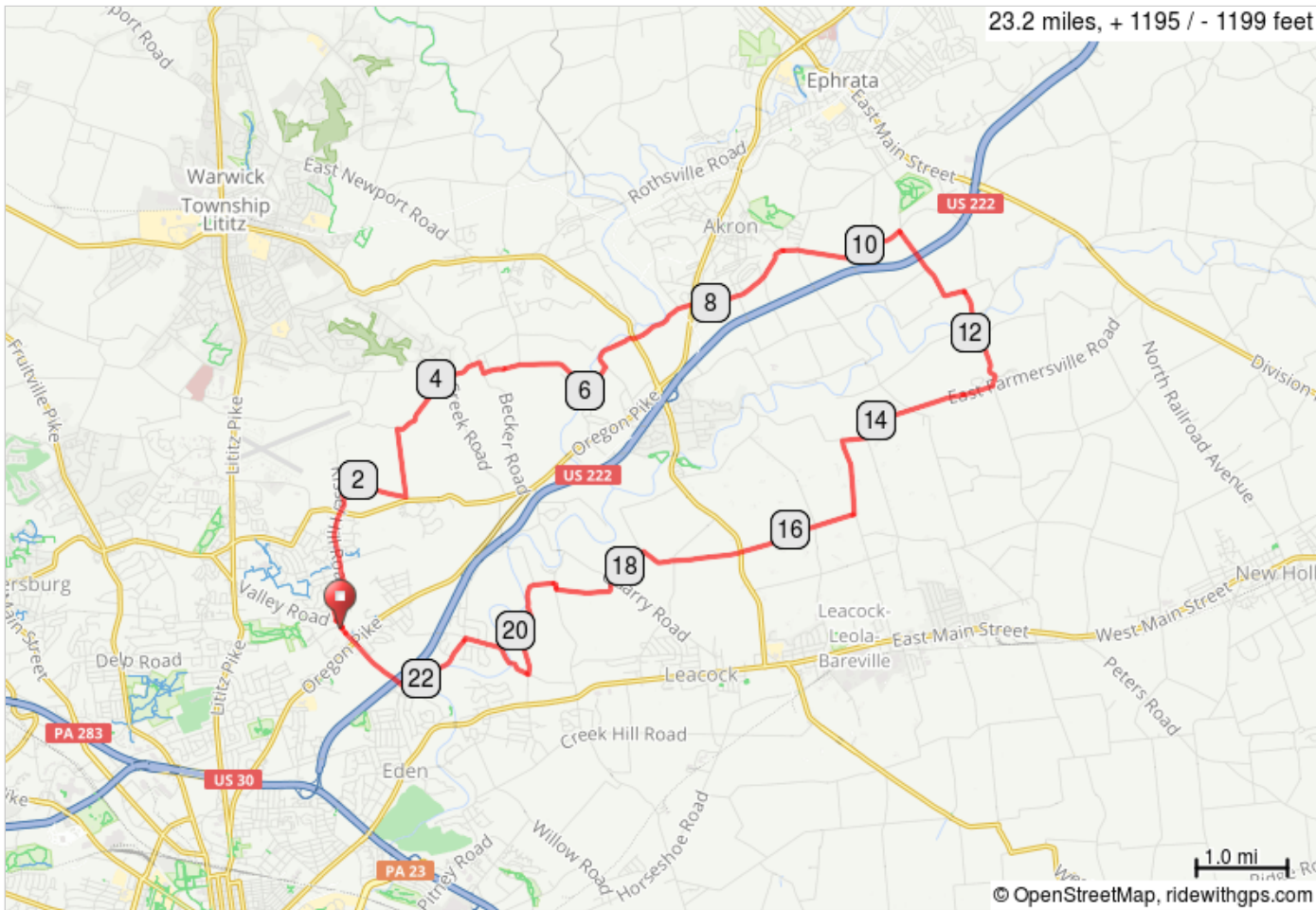
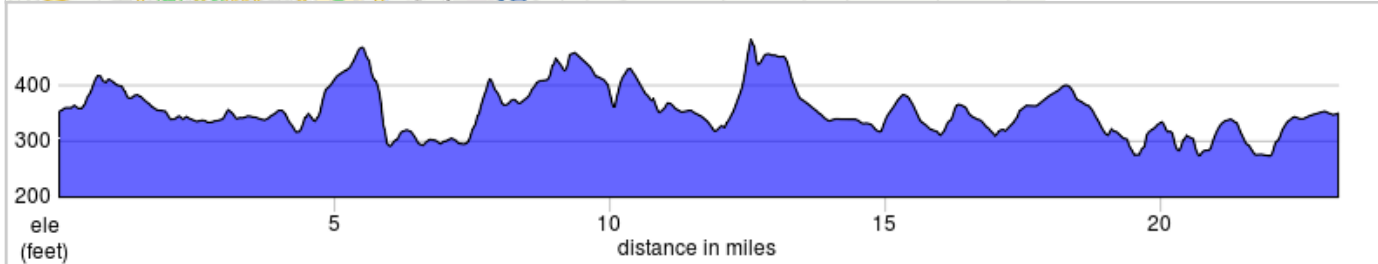



















# LV Ephrata Dutch Short (25H)











Start Location: Landis Valley Farm Museum  
Ride Classification: Hilly  
Revision Date: June 2017



LV Ephrata Dutch Short (25H)

|   |      |   |
|---|------|---|
|  | 0.0  | Start of route                            |
|  | 0.0  | Straight on bike path past Hands On House |
|  | 0.1  | R onto Kissel Hill Rd                     |
|  | 1.8  | R onto Keens Rd                           |
|  | 2.5  | L onto John Landis Rd                     |
|  | 3.3  | R onto E Millport Rd                      |
|  | 4.1  | R to stay on E Millport Rd                |
|  | 4.5  | R onto Becker Rd                          |
|  | 4.7  | L onto Log Cabin Rd                       |
|  | 6.1  | L onto Rose Hill Rd                       |
|  | 6.4  | L onto Cocalico Creek Rd                  |
|  | 7.8  | Continue onto Lauber Rd                   |
|  | 7.9  | R onto Old Akron Rd                       |
|  | 7.9  | L onto Tobacco Rd                         |
|  | 9.0  | R onto Diamond Station Rd                 |
|  | 10.4 | R onto Peach Rd (Pershing Weeg)           |
|  | 11.5 | R onto Cider Mill Rd                      |

11.5 miles. +585/-585 feet

|   |      |                               |
|---|------|-------------------------------|
|  | 11.9 | Continue onto Cats Back Rd    |
|  | 12.7 | R onto E Farmersville Rd      |
|  | 14.5 | L onto Brethren Church Rd     |
|  | 15.3 | R onto Center Square Rd       |
|  | 17.7 | L to stay on Center Square Rd |
|  | 18.2 | R onto Quarry Rd              |
|  | 18.3 | L onto Stormstown Rd          |
|  | 19.0 | R onto Snake Hill Rd          |
|  | 19.1 | L onto Mondale Rd             |
|  | 20.5 | R onto Hunsicker Rd           |
|  | 21.3 | L onto Butter Rd              |
|  | 22.2 | R onto Landis Valley Rd       |
|  | 23.2 | Landis Valley Museum          |
|  | 23.2 | End of route                  |

11.7 miles. +576/-547 feet