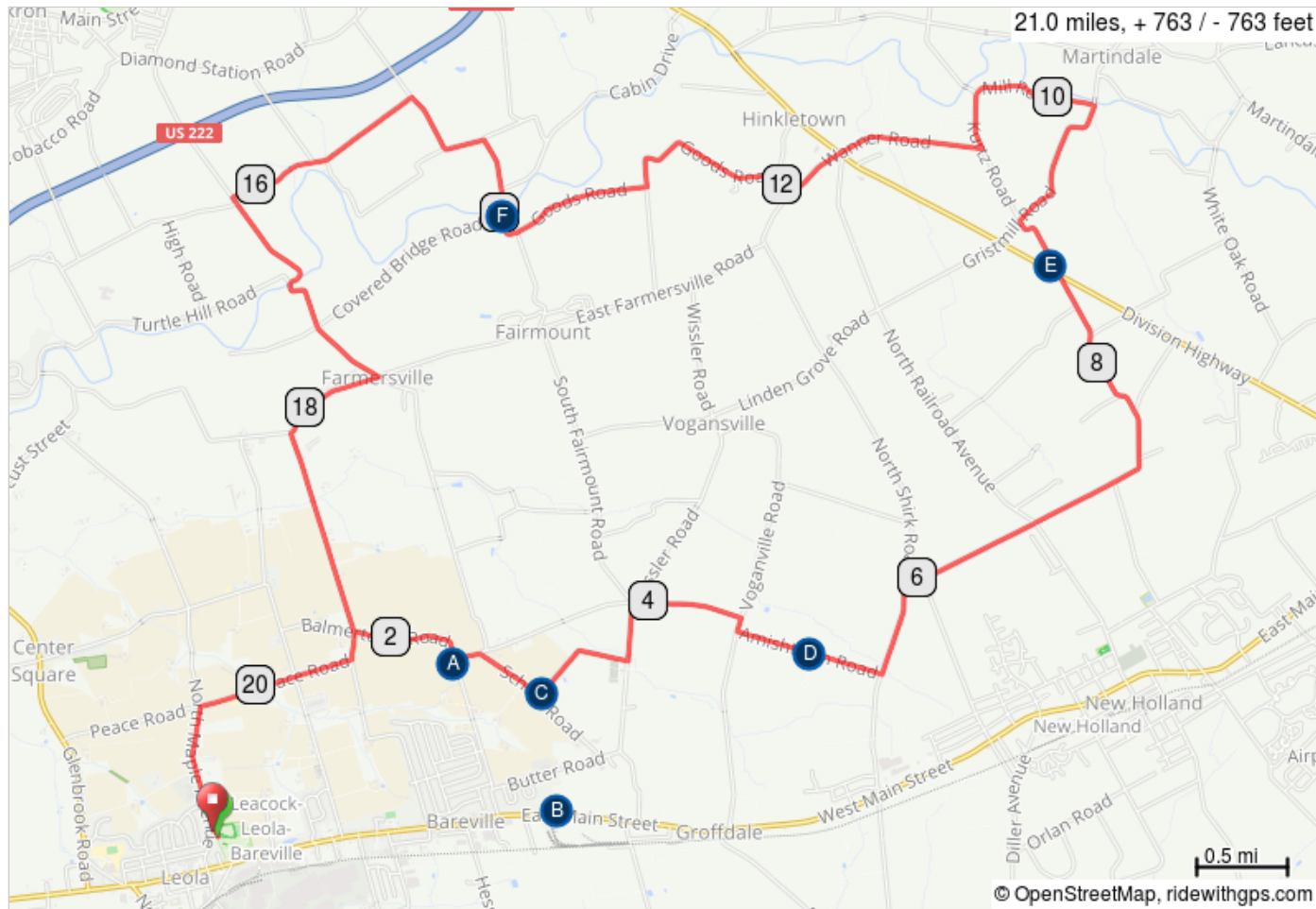
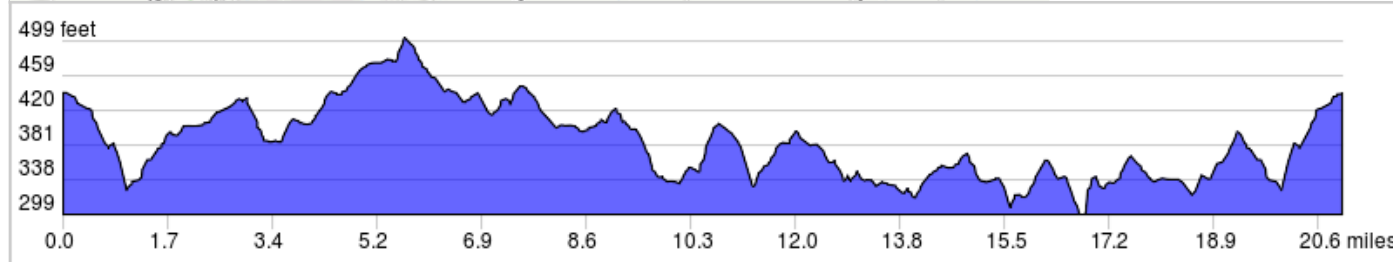


LP Greenhouse_Ride (21F)



Start: Leola Community Park
(N. Maple Ave. parking lot)
Classification: Flat
Max Grade: 3.9%
Rev: 3/23/2017


- A. Hoover's Greenhouse
- B. Achenbach's Pastries
- C. Brubacher's Greenhouse
- D. Shady Lane Greenhouse
- E. Dutch Country Soft Pretzels
(and soft ice cream)
- F. Bitzer's Mill Covered Bridge



















LP Greenhouse_Ride (21F)

	0.0	Start of route
	0.0	R onto N. Maple St
	0.7	R on Peace Rd
	1.6	L on N Hershey Ave
	1.8	R on Balmertown Rd
	2.4	L onto Groffdale Church Rd
	2.6	Slight R on School Rd
	3.0	L on Brick Church Rd
	3.6	L on N Groffdale Rd
	3.9	R on Amishtown Rd
	4.5	R on Voganville Rd
	4.6	QUICK L - Amishtown Rd
	5.4	L on N Shirk Rd
	5.9	R on W Huyard Rd
	7.2	Straight on ReidenbachRd
	7.7	BEAR L TSO ReidenbachRd
	8.6	Cross Hwy 322 onto KurtzRd

8.6 miles. +269/-312 feet

	21.0	End of route
---	------	--------------

0.7 miles. +0/-0 feet

	8.6	DutchCountry Soft Pretzels
	9.0	R on Gristmill Rd
	9.8	L on Mill Rd
	10.5	BEAR L on Kurtz Rd
	10.8	R on Wanner Rd
	11.9	R on Farmersville Rd
	12.1	L on Goods Rd/T779
	13.1	R TSO Goods Rd/T779
	13.8	R on Cats Back Rd
	14.0	Continue - Cider Mill Rd
	14.4	L on Peach Rd
	15.0	L on E Metzler Rd
	16.2	L on N Farmersville Rd
	17.6	R on W Farmersville Rd
	18.2	L on N Hershey Ave
	19.5	R on Peace Rd
	20.3	L on N Maple Ave

11.8 miles. +416/-438 feet